

# VERTICAL **TIMES**

*THE NATIONAL PUBLICATION OF THE ACCESS FUND*



**your climbing future**



VOLUME 68 | FEBRUARY 2006



**F**ifteen years ago Nelson Mandela became a free man, Germany was figuring how to reunify, Madonna was “Vogue-ing” on MTV, and Homer Simpson walked in while Johnny Carson walked out of the American consciousness.

Fifteen years ago freeing the Nose was impossible, no one had heard of Chris Sharma, and lycra was a right not a privilege.

And fifteen years ago the Access Fund was created to keep climbing areas open and to conserve the climbing environment.

Anniversaries are a time to celebrate history, collect wisdom, but most importantly look toward the future.

*The Access Fund envisions a future in which climbing and access to climbing resources are viewed as legitimate, valued, and positive uses of the land; where climbers respect and appreciate the places they climb so that the climbing environment is conserved for current and future generations.*

Whether this becomes a reality next year, in five years, or for the Access Fund’s 30th Anniversary we are toasting to the materialization of this vision- we all have a stake as individual climbers and as a collective to see this vision manifest.

While the opportunities to climb expand, the styles of climbing evolve, and the number of people climbing increases, one thing remains constant: for the past 15 years the Access Fund has tirelessly advocated to keep all climbing areas open, free from restriction, and

**[1986]** The Access Fund formed as a committee of the American Alpine Club, to work on closures, restrictions, and development, which threaten climbing areas.

**[1990]** December, AF separated from the AAC

**[1991]** January, the Access Fund incorporates as its own organization dedicated to keeping climbing areas open and conserving the climbing environment.  
First AF acquisition: Unaweep Canyon, Colorado

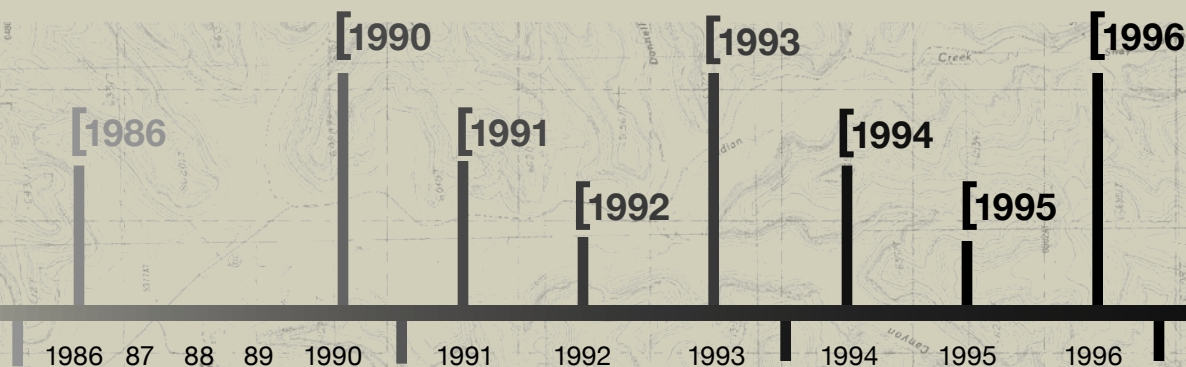
**[1992]** Model Climbing Management Plan written for use in California. South Carolina State Parks open to climbing for the first time ever.  
Access Fund office moves from Los Angeles to Boulder

**[1993]** Access Fund grants \$30,000 to Mohonk Preserve to purchase 40 acres of private land in Shawangunks, NY.

**[1994]** AF Acquisition Rumney, NH.  
AF Acquisition: Uncompahgre Gorge, home of Ouray Ice Festival.

**[1995]** North Table Mountain, CO donated to the AF  
Denali regulation requiring 60 day advance registration rescinded after Access Fund protest.  
Climber activism in Wisconsin stopped proposed regulations to ban fixed anchors at Devil’s Lake.  
Devil’s Tower Climbing Management Plan, Wyoming approved with “volunteer closure” in June.  
First AF Climber’s Activist Summit in November  
Woodbury, Connecticut reopens Orenaug Park to climbing  
Wichita Mountains National Wildlife Refuge reversed ban on climbing  
State of Washington completes climbing management plan to guide climber regulations.

**[1996]** Minnewaska State Park is the first New York State Park to allow climbing.



# Looking Back | The Last Fifteen Years

protected for all climbers now and in the future.

The Access Fund and its Affiliates have forged cooperative relationships with the NPS, BLM and USFS on the local, regional, and national level to ensure that areas like Yosemite, Red River Gorge and Whitesides remain the Mecca to which many of us plan our yearly pilgrimage. In 2005 The Access Fund granted \$100,000 of your membership dollars to local climbing organizations and advocates for land acquisitions like Laurel Knob, NC and Jamestown, AL, bear boxes in Yosemite, local climbing organization start-up assistance, and dozens of trail projects. And in December 2005, the Access Fund led a coalition of over 60 human powered recreation organizations, local climbing organizations and environmental groups from around the country to successfully fight mining "reform" language in the Budget Reconciliation Act that would have jeopardized access to

climbing areas nation-wide.

While the accomplishments are significant, there is much more to be done.

Take a look at the timeline and notice the ongoing work that is outlined and how it affects you- As much as things seem to change the more they stay the same. We still face many of the same issues we faced in 1991 only now, there are more of us out there climbing. We will continue what we do as long as is needed in order to keep you doing what you do.

Here's to 15 years of keeping climbing areas open and conserving the climbing environment. Thanks for all you've done to make it possible.

-The Staff at the Access Fund | [www.accessfund.org](http://www.accessfund.org)

**[1997]** AF Raptor Handbook released

**[1998]** Negotiated rule making with USFS for fixed anchors in wilderness  
The Access Fund sues NPS over Twin Sisters closure in City of Rocks National Reserve, Idaho and loses.

**[1999]** National Trails Initiative bring together 23,500 volunteers  
Access Fund reaches 10,000 members

**[2000]** Annotated Bibliography of Climbing and Natural Resource Protection published  
55 acre tract purchased at Foster Falls, TN  
Adopt a Crag stewardship event launches

**[2001]** AF Acquisition: Baldy Point, OK  
Published Climbing Management Plan for all land managers

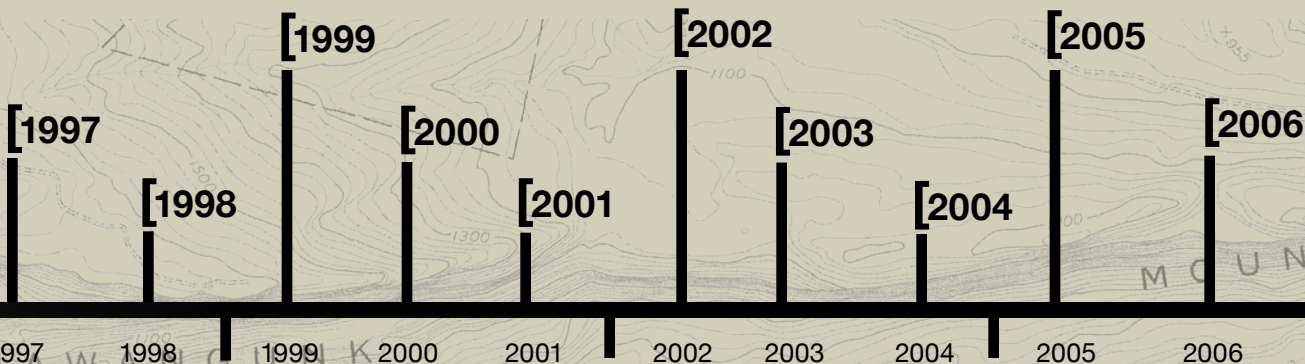
**[2002]** Climbers in the southeastern United States rallied to purchase Boat Rock in Georgia  
"Excellence Award" received from Alaska Regional NPS for work on Denali Clean Mountain Program

**[2003]** Castle Rock Ranch, Idaho opens for climbing as new Castle Rocks State Park. Use of fixed anchors on US Fish and Wildlife lands approved Memorandum of Understanding established between AF and USFS

**[2004]** Launched AF Affiliate Program to create support structure for Local Climbing Organizations  
New Jersey State Parks open to climbing

**[2005]** MOU between AF and BLM finalized  
Largest Adopt a Crag ever- 111 scheduled events in 37 states, 3,800 individuals contributed an estimated 20,000 volunteer hours

**[2006]** Save the Date! Come celebrate 15 years of Access with the Access Fund in Las Vegas, NV Saturday, April 29th. Climbing at Red Rocks by day and dinner and slideshow with Corey Rich that night. Details to follow in February. Please email Whitney Self at [whitney@accessfund.org](mailto:whitney@accessfund.org) if you plan on attending.





## Spotlighter

*How doing a little helps a lot*

On this page is an article that talks about stopping the sell-off of public lands. That happened because of you...I hope.

When you boil down the article, a few people did a lot and a whole bunch of people did a little which was exactly what was needed. That's why the Access Fund is around- to do the "a lot" part of keeping access open and conserving the climbing environment but it's hard to pull things off without the "a little" part.

There are 1.6 million climbers in the US. If every climber did a little, access issues would become a thing of the past and you could climb until you puke every day of your life anywhere you wanted (assuming you didn't have to work).

Spotlighter says "doing a little" is super-easy: Stay on trails at your crag (this goes for fido, too) this cuts down on erosion and visual impacts. Greet other climbers and users- it shows climbers care and take ownership of their crag. Email your Regional Coordinator or LCO and let them know you want to be put on their email lists- check out [accessfund.org](http://accessfund.org) for contact info. Comment and know your local Climbing Management Plan see page 5

When you need to, call an elected official in support of or opposition of an issue that will affect you (it literally takes about 7 minutes of your time but it's "a little" that adds up fast)  
*It's time to climb.*

L8tr,  
Spotlighter

## Climbing Advocacy Groups Help Stop Sell-Off of Public Lands Climbing Areas

Through the work of the Access Fund, our affiliates, and members of the Outdoor Alliance, on December 13th US Congressman Jim Gibbons pulled his mining reform provisions from the Budget Reconciliation Act (H.R. 4241). These provisions would have impacted climbing areas on millions of acres of public lands across the country.

What this proposed mining provision meant for climbers is that we could have lost access to any climbing area located on or next to any existing mining claim, including the access trails to your favorite crag. Once sold, these

lands—which belong to the American people and are enjoyed by millions of private recreational users each year—could become off limits for climbing, boating, hiking, and any other recreational use. Under this provision land speculators could buy our crags for as low as \$1,000 per acre, and the land would not have to even be mined – any corporation could buy these lands and use them for any purpose. By some estimates, as much as 270 million acres could be threatened under this proposal and these sales could happen with no public input from the recreational users that frequent these special places.

"We helped stop what could have been the largest sell-off of public lands since the Homestead Acts by joining forces with other outdoor recreation groups, hunting and fishing advocates, and environmental organizations" says Jason Keith, the Access Fund's Policy Director. See <http://www.accessfund.com/pdf/HR4241RecSignon.pdf> for a copy of the Senate letter which dozens of local climbing and recreation groups signed demanding that our public lands remain public.

This mining "reform" legislation will likely reemerge in 2006 but for now, thanks to all the people who stepped up and made their voices heard, our public lands are safe from these provisions. Stay tuned for future action alerts on this issue.




Photo: © Nathan Welton | [nathanweltonphoto.com](http://nathanweltonphoto.com)



## **What:**

Several public land management initiatives with climbing provisions will be either implemented or available for public review and comment in 2006. Making your voice heard will ensure that climber's interests are considered when management decisions are made. You need to formally communicate with the officials whose decisions will impact your climbing experience.

Contact the local land management agency offices and work with local climbing activists to ensure that climbers are given a fair shake at the following climbing areas.

## **Where:**

### **Denali National Park and Preserve, Alaska**

*Summary:* Denali's Backcountry Management Plan updates and expands upon the 1976 Backcountry Management Plan and amends the 1986 General Management Plan. The new plan's goals are to provide for a range of visitor opportunities in the backcountry, to protect the resources of the park and preserve, and to manage growth so that in the long term a greater number of users can experience the park with reduced impacts.

*Agency contact:* <http://parkplanning.nps.gov/projetHome.cfm?projectId=10016>

*Access Fund regional coordinator:* Wayne Fuller, [climb@alaska.net](mailto:climb@alaska.net)

### **Natural Bridge, California**

*Summary:* The Shasta-Trinity National Forest will be issuing a management document controlling the placement and use of fixed anchors at Natural Bridge

*Agency contact:* <http://www.fs.fed.us/r5/shastatrinity/contact/>, [southfork@fs.fed.us](mailto:southfork@fs.fed.us)

*Local climbing organization:* Bigfoot Country Climbing Association, <http://bigfootcountryclimbing.org/>

### **Redwoods National and State Park, California**

*Summary:* California State Parks and the National Park Service will begin developing a trail plan that may help resolve access concerns at Lost Rocks.

*Agency contact:* <http://www.nps.gov/redw/>

*Local climbing organization:* Bigfoot Country Climbing Association, <http://bigfootcountryclimbing.org/>

### **Tahquitz Rock, California**

*Summary:* The US Forest Service at Tahquitz is looking for interested climbers to support efforts towards improving climbing access and descent trails.

*Agency contact:* Jim Russell, [jamesrussell@fs.fed.us](mailto:jamesrussell@fs.fed.us)

*Local climbing organization:* Friends of Tahquitz Rock (soon to be formed)

*Access Fund regional coordinator:* Jonathan Eells, [jweells@charter.net](mailto:jweells@charter.net)

### **Jefferson County, Colorado**

*Summary:* Jefferson County Open Space recently completed their draft Climbing Guidelines that will form the basis of site specific management plans for Clear Creek Canyon, Cathedral Spire/Dome Rock, and Mt. Lindo.

*Agency contact:* Colleen Gadd, 303-271-5995.

*Access Fund regional coordinator:* Rick Thompson, [rvtdesign@msn.com](mailto:rvtdesign@msn.com)

### **Shelf Road, Colorado**

*Summary:* The Bureau of Land Management is considering closing the road to Cactus Cliff (primarily due to on-going maintenance concerns and complaints from homeowners over the amount of climber use), and consolidating the parking area near The Bank. New trail work may begin in February/March 2006.

*Agency contact:* Royal Gorge Field Office, 719-269-8500

*Access Fund regional coordinator:* Rick Thompson, [rvtdesign@msn.com](mailto:rvtdesign@msn.com)

### **Castle Rocks State Park, Idaho**

*Summary:* Last fall Castle Rocks State Park opened Zone 2 for new routes using fixed anchors. "Castles" is also developing its Master Plan that will govern access roads and other services.

*Agency contact:* Brad Shilling, [Brad\\_Shilling@partner.nps.gov](mailto:Brad_Shilling@partner.nps.gov).

*Local climbing organization:* Boise Climbers Alliance, <http://www.boiseclimbers.org/>

*Access Fund regional coordinator:* Brian Fedigan, [fedinidaho@hotmail.com](mailto:fedinidaho@hotmail.com)

### **Red River Gorge, Kentucky**

*Summary:* The US Forest Service will continue the management of heritage resources in the Red River Gorge that will provide a framework for evaluating and protecting archaeological sites that could affect climbing resources.

*Agency contact:* <http://www.fs.fed.us/r8/boone/lac/>

*Local climbing organization:* Red River Gorge Climbers Coalition, <http://www.rrgcc.org>

*Access Fund regional coordinator:* Shannon Stuart-Smith, [rawkjock@qx.net](mailto:rawkjock@qx.net)



### Red Rocks, Nevada

*Summary:* The Bureau of Land Management will begin work on wilderness plans that will govern the placement of new fixed anchors.

*Agency contact:* James Sippel, James\_Sippel@nv.blm.gov

*Local climbing organization:* Las Vegas Climbers Liaison Council, <http://www.lvclc.org>

### White Mountains, New Hampshire

*Summary:* The forest plan revision for White Mountain National Forest has language regarding the placement of new fixed anchors.

*Agency contact:* Dave Neely, Acting District Ranger, (603) 447-5448 x112

*Access Fund regional coordinator:* Robert Parish, rparish@ecoastsales.com

### Zion National Park, Utah

*Summary:* The National Park Service will be developing a backcountry management plan that could affect policies on much of the climbing found in the park.

*Agency contact:* Ray O'Neil, Zion\_Backcountry\_Plan@nps.gov

### Great Falls, Virginia

*Summary:* The National Park Service has released a draft General Management Plan for Great Falls Park that calls for restricting or eliminating access to several climbing sites within the park.

*Agency contact:* GWMP\_Superintendent@nps.gov; <http://parkplanning.nps.gov/commentForm.cfm?projectID=12998&documentId=12262>

*Local climbing organization:* Friends of Great Falls Coalition, <http://www.friendsofgreatfalls.com>

*Access Fund regional coordinator:* Thomson Ling, thomsonling@gmail.com

### Washington State

*Summary:* The Wenatchee, Okanagon, and Colville National Forests are undertaking new management plans with recreation provisions that may affect climbing access.

*Agency contact:* Vladimir Steblina, vstebli@fs.fed.us

*Local climbing organization:* Washington Climbers Coalition, <http://www.washingtonclimbers.org/>

### New River Gorge, West Virginia

*Summary:* Two large proposed housing development projects could impair scenic values in the New River Gorge.

*Agency contact:* <http://www.nps.gov/neri/pphtml/newsdetail16825.html>

*Local climbing organization:* New River Alliance of

Climbers, <http://www.newriverclimbing.org/>  
*Access Fund regional coordinator:* Gene Kistler, gene@waterstoneoutdoors.com

### Cooper's Rock State Forest, West Virginia

*Summary:* The West Virginia's Department of Forestry has released a management plan for Coopers Rock State Forest that could affect how climbing is managed.

*Agency contact:* <http://www.wvforestry.com/coopersrockstateforest.cfm>

*Local climbing organization:* Coopers Rock Regional Climbers' Coalition, <http://www.coopersrockclimbers.org>

### Devils Tower, Wyoming

*Summary:* The National Park Service will soon reissue its climbing management plan that will require some slight changes to the climber registration process, and implement some new controls on trail erosion and impacts to vegetation. The voluntary closure for the month of June will remain intact, as will the ban on new fixed anchor placements.

*Agency contact:* Scott Brown, Scott\_Brown@nps.gov



Photo: Andrew Querner | [andrewquerner.com](http://andrewquerner.com)



### **What You Can Do:**

Here are some specific things you can do to influence how your local climbing areas are managed:

**1. Know your crag.** Inform yourself as much as possible about the public land in question, who the other interested parties are and why your interests are important. Are there any special management restrictions the agency is obliged to protect that may take precedence over recreation?

**2. Be a partner.** Meet with your land managers (find out who the best person is to talk to – do any of them climb?) and approach them cooperatively. Look first for issues you can both agree on and then figure out a way you can help them, help you, on your core issue.

**3. Create a paper trail.** State your concerns in writing in a professional way that will become a part of the public record. The most important time to do this is during the different phases when the agency is accepting public comments to their proposed plans. Go to their agency website (or call them) and find out their planning schedule. When writing comments, be concise and clearly ask for what you want. For examples of written comments, check out: <http://accessfund.org/advo/comments.php>. Make sure to follow up on the phone.

**4. Organize.** Find like-minded climbers and bring your concerns collectively to the officials that can help you keep climbing. Form a local climbing organization (LCO) or join an existing one. Even though you may not be a “joiner,” power in numbers applies to public land advocacy. See <http://accessfund.org/partners/affiliates.php> for an LCO near you.

**5. Stay in the game.** Be persistent if you get the cold shoulder, and avoid a negative vibe at all costs. Make sure you understand their management obligations before making any demands. The first rule of advocacy is “show up and don’t leave.”

**6. Do what you say, say what you do.** Make sure to fulfill your promises (to talk with other climbers, do a cleanup day), and remind officials of the positive contributions of the climbing community. Keep the communication flow going, if even just a phone call touching base. Make sure to be there (e.g., at public meetings) when it matters most—you can’t win if you don’t play.

For more information about how to work with your local land manager and contribute to climbing management plans, take a look at: <http://accessfund.org/resources/landmgr.php>

### **Williamson Rock, California Closed to Climbing**

*Troy Mayr, Friends of Williamson Rock*

On Tuesday, December 27th, the U.S. Forest Service temporarily closed access to approximately 1,000 acres in the area north of the Angeles Crest Highway (SR 2) in the vicinity of Cooper Canyon in order to protect critical habitat of the mountain yellow-legged frog, this includes Williamson Rock. At the request of the Angeles National Forest, the California Department of Transportation (Caltrans) locked the gate at Cedar Springs (near milepost 62 on SR 2), east of the turn-off to Buckhorn Campground and west of the tunnels.

Friends of Williamson Rock (FoWR) has been formed to address and react to any access issues that may arise at Williamson Rock. FoWR has been working in conjunction with the Access Fund, the USFS, USGS, and Department of Fish and Wildlife toward solutions of present and future issues that may arise regarding climbing access and activity at Williamson Rock. We have been in constant contact with the USFS throughout this process, we have attending various meetings, toured the area with a trail expert hired by the Access Fund and staff of the public agencies involved to investigate potential trail solutions, and formed the FoWR to act as a liaison on behalf of the climbing community. If you are a local climber and are interested in helping out, please sign on “Friends of Williamson Rock” and we will contact you. For more information or to get involved, visit: [williamsonrock.org](http://williamsonrock.org)

If you have already signed on ‘Friends of Williamson Rock’ just wait for further instructions.

As we get organized and proceed through legal issues we will contact you with news, fundraising queries, letter writing, petition signing and or phone in campaigns. If you haven’t joined sign up now.





## **SOUTHEAST** *Regional Focus*



## **NORTHEAST** *Regional Focus*

### **Daniel Boone National Forest and Red River Gorge, KY**

*Bill Strachan, Executive Director Red River Gorge Climbers' Coalition*

During the summer and fall of 2005, a Resource Inventory was conducted by Forest Service backcountry rangers and trained volunteers as part of the Red River Gorge Limits of Acceptable Change (LAC) process. Using Global Positioning System (GPS) units, backcountry rangers mapped and assessed areas of recreational use including trails, destination points, rockshelters, and climbing areas. The results of this work were presented in a December 2005 LAC meeting attended by climbers. In 2006, climber involvement in the LAC process will be crucial as standards defining the Limits of Acceptable Change (i.e. impacts) and Opportunity Zones (what level of recreational opportunities will be allowed and where) will be determined. Climbers, the Access Fund, and the Red River Gorge Climbers' Coalition continue to monitor this process. The final Memorandum of Agreement (MOA) concerning archaeological resources in the Gorge was also presented at the December 2005 meeting. The MOA retained language concerning the Military Wall Cliffline project where the use of a geo-textile mat is proposed to protect artifacts and allow climbing to be reopened in most of the currently closed portion of this area. A Forest Service decision on the Military project is expected by December 2006 with implementation proposed for August 2007. Red River Gorge Forest Service news is regularly updated on the [www.rrgcc.org](http://www.rrgcc.org) website.

### **Rescue Cache At Lake Willoughby Vermont**

*Matthew Elliott and David Powers, Northeastern Vermont Climber's Alliance*

Earlier this winter, nine volunteers installed a first aid litter at the base of the cliffs on Mount Pisgah. The shelter and rescue sled were hiked in, and installed in the woods between Left Tablet and Zephyr/Crazy Diamond ice routes. A second cache is in the works, and will be put in the vicinity of The Last Gentleman amphitheater. The rescue sled, and the materials for the shelter were purchased with donations made by climbers from all over the Northeast, organized by Massachusetts climber and Access Fund Regional Coordinator Richard Doucette. The fundraising covered the cost of two litters, materials to build shelters to house them and first aid supplies for each. Additional funds remain for future repairs and replacement.

The rescue caches and shelters will be maintained by the Northeastern Vermont Climber's Alliance, a fledgling organization still working on a mission statement, but generally looking to advocate for climbers and maintain climbing resources in Vermont's Northeast Kingdom. Thanks to all who helped make the rescue cache a reality! Look for more news and good things from NEVCA soon.

### **Madrone Wall Saved!**

*Portland, Oregon*

*Keith K. Daellenbach, Madrone Wall Preservation Committee*

On January 31st, the Clackamas County Board of Commissioners (BCC) unanimously accepted the Clackamas County Parks Advisory Board (PAB) recommendation that the Hardscrabble property (a.k.a. Madrone Wall) become part of an area for Clackamas River Watershed Protection and that it should not be sold to a private interest or mined.

Closed since 1997, countless climbing and recreational activist has worked tirelessly over the past nine years to save from mining and reopen this climbing and recreation resource outside of Portland, Oregon. This compact site contains an uncommon stand of Pacific madrone and the only geologic feature of its kind in the northern Willamette Valley, a natural cliff face of Boring basalt soaring over 100 feet. Views over the nearby Clackamas River are stunning. This public site has a diverse and intact ecosystem including over 100 plant species with a few remaining old-growth Douglas fir and native wildflowers. It is the source of drinking water for nearby citizens and a clear, cool tributary stream supports the endangered salmon habitat in the Clackamas River designated as a National Wild and Scenic River. Please continue to respect Clackamas County's current "No Trespassing" posting at the Madrone Wall until the site is opened as a park.





Photography is a powerful communicative tool that can move someone to action. Initially I found purpose in making pictures that would, hopefully, inspire others to go climb. Now I find that I wish to speak to a more general audience. I think photography of climbing can be used to expose the general populous to climbing's true nature—a complex, esoteric lifetime pursuit through which a great deal of personal growth can occur. Often, this side of the story is misunderstood or more likely, never seen.

I believe that photography is a good medium through which to tell this story. After all, climbing is one of only a few 'sports' that allows the participants to document the activity in which they are engaged in. Accordingly, the photographer has an opportunity to record climbing from an insider's perspective. This can only lead to more intimate pictures of the environment and the individuals involved.

A photograph, by its very nature is capable of evoking feelings on multiple levels simultaneously, without the limitations of language. It communicates the spectrum of emotions brought forth by climbing. Just like the climbing game itself, a picture is open to interpretation—it holds different meaning for different people. For me, realizing the role that photography plays in climbing has become as rewarding as the climbing experience itself.

Please visit Andrew's site to learn more about his work.  
[www.andrewquerner.com](http://www.andrewquerner.com)



Photo: Andrew Querner | [andrewquerner.com](http://andrewquerner.com)

## BOARD OF DIRECTORS

### OFFICERS

*President*  
Dan Nordstrom, WA  
*Vice President*  
Heather Furman, VT  
*Secretary*  
Marte Lightstone, NM  
*Treasurer*  
King Grant, CT

### HONORARY BOARD MEMBERS

Larry Gustafson, TX  
Michael Kennedy, CO  
John Juraschek, NC  
Armando Menocal, WY  
Dave Rosenstein, NJ  
Bill Supple, VT

### BOARD MEMBERS

Aimee Barnes, UT  
Anne-Worley Bauknight, CO  
Leslie Brown, WA  
Tommy Caldwell, CO  
Andrew Carson, WY  
Keith Cole, Washington, DC  
Linda Givler, WA  
Kyle Lefkoff, CO  
Sam Lightner, Jr., WY  
Bob Margulis, WA  
Corey Rich, CA  
Jeff Widen, CO  
David Wilson, GA

### STAFF

**Steve Matous — Executive Director**

303.545.6772 x101, [steve@accessfund.org](mailto:steve@accessfund.org)

**Jason Keith — Policy Director**

303.545.6772 x102, [jason@accessfund.org](mailto:jason@accessfund.org)

**Deanne Buck — Programs Director**

303.545.6772 x112, [deanne@accessfund.org](mailto:deanne@accessfund.org)

**Kristo Torgersen — Associate Programs Director**

303.545.6772 x105, [kristo@accessfund.org](mailto:kristo@accessfund.org)

**Chris Archer — General Counsel**

303.449.0427, [chris@archerlawoffices.com](mailto:chris@archerlawoffices.com)

**Robb Shurr — Director of Marketing & Business Development**

303.545.6772 x100, [robb@accessfund.org](mailto:robb@accessfund.org)

**Whitney Self — Development Director**

303.545.6772 x113, [whitney@accessfund.org](mailto:whitney@accessfund.org)

**Kerry Cowan — Membership Director**

303.545.6772 x106, [kerry@accessfund.org](mailto:kerry@accessfund.org)

**Randy Levensaler — Media Manager**

303.545.6772 x103, [randy@accessfund.org](mailto:randy@accessfund.org)

**Ellen Jardine — Business & Finance Manager**

303.545.6772 x107, [ellen@accessfund.org](mailto:ellen@accessfund.org)

**Judy Ware — Office Associate**

303.545.6772 x104, [judy@accessfund.org](mailto:judy@accessfund.org)

### THE ACCESS FUND

Phone: 303-545-6772 Fax: 303-545-6774  
SHIPPING ADDRESS MAILING ADDRESS  
207 Canyon Blvd. P.O. Box 17010  
Suite 201S Boulder, CO 80308  
Boulder, CO 80302

## ACCESS FUND CORPORATE SPONSORS

*These partners are businesses that put their money where their mouth is to support the Future of Climbing. Please consider the important contribution these partners make to your climbing future. They support the Access Fund and you. We encourage you to support them.*

### **TITANIUM — \$50,000+**

Haynes and Boone LLP — 2003

### **DIAMOND PLUS — \$20,000+**

Black Diamond Equipment — 1991  
REI — 1991

### **DIAMOND MEDIA — \$20,000+**

Backpacker Magazine — 2004  
Climbing — 1991  
Rock & Ice — 1993  
Urban Climber Magazine — 2004

### **PLATINUM — \$10,000+**

CLIF Bar — 1995  
Eastern Mountain Sports — 1993  
Mountain Gear — 1995  
Patagonia — 1992  
Petzl/Charlet Moser — 1991  
prAna — 1995  
The North Face — 1995

### **GOLD PLUS — \$7,500+**

Archer Law Offices P.C. — 2003  
Boulder Rock Club &  
Colorado Mountain School — 1996  
GORE-TEX® products — 1991  
Nalgene — 1992  
Outdoor Research — 1999

### **GOLD — \$5,000+**

American Bouldering Series — 2000  
Big Up Productions — 2003  
Campmor — 1991  
La Sportiva — 1994  
Mammut USA — 1991  
MSR/Therm-a-Rest — 1995  
New England Ropes - Maxim — 1992  
Omega Pacific — 1992  
The Spot Bouldering Gym — 2003  
Trango USA & Stonewear Designs — 1992  
Weathered Stone — 1999

### **SILVER — \$2,500+**

All Terrain — 2003  
Arc'teryx — 1998  
BlueWater — 1992  
FalconGuides — 1998  
Gregory Mountain Products — 1993  
Marmot — 1999  
Metolius — 1991  
Misty Mountain Threadworks — 1994  
Mountain Hardwear — 1996  
New Belgium Brewing Co. — 2000  
Sterling Rope — 1994  
Touchstone Climbing Inc. — 1998

### **MAJOR — \$1,000+**

Amedeus Consulting Group — 2004  
Asolo — 2003  
bluetrope consulting — 2003  
CAMP USA — 2004  
Cloudveil — 1998  
Crazy Creek Products — 1992  
Exum Mountain Guides — 2005  
Gripped: The Climbing Magazine — 2004  
Lowe Alpine Systems — 1991

Montrail — 2002  
Phoenix Rock Gym — 1997  
Planet Climbing Gyms — 2004  
Redpoint, Inc. — 2000  
Rock and Snow, Inc. — 2003  
Schwartz Communications, Inc. — 2003  
SuperTopo.com — 2003  
Thule — 2003  
Vertical World — 2006  
Yates Gear — 1993

### **CONTRIBUTING — \$500+**

Advanced Base Camp — 1992  
Adventure Guide Pakistan — 2005  
Alpine Ascents International — 1998  
Avery Brewing Company — 1998  
AZ on the Rocks — 2003  
Bearing Images — 2000  
Climbing Rope Bracelets — 2005  
ClimbingBoulder.com — 2001  
Eagle Creek — 2005  
Excalibur DMM/Wild Country  
Extreme Engineering — 2004  
Five Ten — 2004  
Flannel Design — 2001  
Fox Mountain Guides &  
Climbing School — 2005  
GearEXPRESS.com — 2003  
Higher Ground Roasters — 2003  
Julbo — 2005  
JustRopes.com — 2004  
Kind Coffee — 2003  
Kristin Carpenter  
Public Relations — 2003  
Matrosch Inc.- AustriAlpinUSA — 2005  
Moonstone Mountain Equipment — 2003  
Mountain Tools — 1991  
Mountaineers Books — 1992  
Mountainsmith — 2003  
NEice.com — 2005  
Nemo Equipment — 2005  
Nicros — 1997  
Osprey — 2003  
Outdoor Retailer — 1991  
Pacific Edge Climbing Gym — 1995  
PMI — 1991  
Portland Rock Gym — 2005  
Real Cheap Sports — 2003  
Sherrill Tree & Climbing Supply — 2005  
Sickle Climbing — 2001  
Stone Age Climbing — 1997  
Stone Moves — 2005  
Tom K. Michael, D.D.S., P.S. — 2000  
Travel Country Outdoors — 2002

### **MEDIA PARTNERS**

Alpinist — 2003  
ASANA PackWorks — 2005  
Blue Ridge Outdoors Magazine — 1997  
Camp4.com — 2002  
Coreyography — 2002  
Dan Bailey Photography — 2002  
DrTopo.com — 2003  
GetBeta.com — 2004  
Integrity 7 Productions — 2004  
Lenticular Pictures — 2005  
Michael Clark Photography — 2004

Nathan Welton Photography — 2005  
Ousley Creative — 2001  
Patitucci Photo — 2003  
Second Chance Films — 2004  
Sender Films — 2005  
Sharpend Publishing — 2004  
She Sends — 2004  
SNEWS — 2002  
Stark Contrast Photography — 2005

## THIS MONTH'S FEATURED PARTNER

Editor's Note: Each edition we will highlight a partner that has gone above and beyond in keeping climbing areas open and conserving the climbing environment.



40 years of innovation and pushing the limits of what can be done in the mountains has made The North Face a leader in outdoor performance apparel, equipment and footwear.

Known for a wide reaching product line, The North Face reaches just as wide to the US and national climbing, skiing, and ultra running communities funding athlete expeditions to the far corners. But it's not just a climbing trip for the athletes—each funded expedition has an important humanitarian objective at its center. Currently AF Ambassadors/TNF Athletes Conrad Anker, Heidi Wirtz, and Timmy O'Neil are among a group of climbers teaching at the Khumbu Climbing School in the Everest Region of Nepal. Here the team teaches English and technical climbing skills to Nepali students who otherwise receive little formal training but serve as the backbone for the extensive guiding and trekking industry in the area.

The North Face knows that's it not just about the climb, it's about the journey. We hope they never stop exploring.

Find out more at [www.thenorthface.com](http://www.thenorthface.com)

Check out the new The North Face Access Fund hats in the MemberSHOP at [www.accessfund.org](http://www.accessfund.org)



## **MOUNTAIN GEAR**

### **The Third Annual Red Rock Rendezvous**

03/24—03/26 Las Vegas, NV.

The Red Rock Rendezvous climbing festival will return to the Red Rock Canyon National Conservation Area near Las Vegas to benefit the Access Fund.

For the first time in the event's history, this year's festival will offer a Friday "Intro to Climbing" clinic day for less experienced climbers and climbers who have never experienced the difficulty levels of the Red Rock Canyon. The goal of the "Intro" day is to introduce 50-100 people to the great sport of rock climbing. There will also be an optional gear package that will include a harness, helmet, shoes, belay device, carabiner, chalk bag and a membership to the Access Fund.

Participants can get this great gear package, plus the Friday "Intro" day and the rest of the weekend for only \$299.00. <http://www.mgear.com/RR06/>



### **Boulder Adventure Film Festival And Dirt Days**

04/15—04/17 Boulder, CO

From the vertical to the deep to extremes realms of exploration, come see The Boulder Adventure Film Festival and Dirt Days, April 15th, 16th, & 17th in Boulder CO. Visit [www.BoulderAdventureFilm.com](http://www.BoulderAdventureFilm.com) for details.

## **Combined Federal Campaign**

Are you a federal employee? Did you know you could donate to the Access Fund through the federal government's Combined Federal Campaign (CFC)? Federal employees, including federal civilians, military personnel, and U.S. Postal Service workers, can now donate to the AF through the federal government's CFC. The CFC is a charitable fundraising program where you give to the Access Fund through automatic payroll deductions.

If you are a federal employee, please look for the Access Fund (agency # 2361) in the official CFC listing of eligible donors. You can also make your contribution online by going to: [www.conservenow.org](http://www.conservenow.org), click on Search for a Charity, type in the Access Fund and make your contribution there.

If you have additional questions on these programs please contact Whitney Self at [whitney@accessfund.org](mailto:whitney@accessfund.org).

## **Register Your Event**

Make the AF part of your event . If your event qualifies, membership materials and swag will be sent. The deadline for event registration is one month prior to event. Register at: <http://www.accessfund.org/events/index.php>

## **Special Thanks**

To Chris David and Dave Wilson for their astute legal expertise.

To Omega Pacific for hosting a fundraiser-party at this winter's Outdoor Retailer show where all donations went to the Access Fund.,

To Beth Siron for organizing all the Rockreation staff and Rai Farrelly for volunteering at The AF booth during this winter's Outdoor Retailer show.

To Chris Sharma for signing boulderProject posters at the Outdoor Retailer Show.

## Local Climbing Organizations and Affiliates

A local climbing organization (LCO) is an organization, association, or access committee working primarily or exclusively to keep climbing areas open, conserve the climbing environment, and promote responsible climbing. LCOs are the liaison between the climbing community and their local land managers and land owners. Affiliates (\*) are LCOs who have joined the Access Fund Affiliate Program. If you are an LCO listed below and not an Access Fund Affiliate, please contact Deanne Buck, grassroots coordinator, at 303-545-6772 x112 or [deanne@accessfund.org](mailto:deanne@accessfund.org)

AL Southeastern Climbers Coalition*	CT Ragged Mountain Foundation*	NC Boone Climbers Coalition* Carolina Climbers Coalition* Pisgah Climbers Association* Southeastern Climbers Coalition*	SC Carolina Climbers Coalition* Pisgah Climbers Association* Southeastern Climbers Coalition*
AR Southeastern Climbers Coalition*	GA Southeastern Climbers Coalition*	NH Rumney Climbers Association*	SD Black Hills Climbers Coalition*
AZ Arizona Mountaineering Club* Friends of Queen Creek* Northern Arizona Climbers Coalition* Prescott Climbers Coalition* Tucson Climbers Association*	IA Eastern Iowa Climbers Coalition*	NJ Access NJ*	TN Southeastern Climbers Coalition*
CA Bigfoot Country Climbers Association* Cragmont Climbing Club Eastern Sierra Climbers Coalition* Friends of Joshua Tree* Friends of Pinnacles San Diego Alliance of Climbers* Southern Sierra Climbers Association*	ID Boise Climbers Alliance* Kootenai Climbers*	NM CRAG-New Mexico*	TX Central Texas Mountaineers* Climbers of Hueco Tanks* Texas Mountaineers
CN Climbers Access Society of British Columbia*	IL Illinois Climbers Association	NY Gunks Climbers Coalition*	UT Friends of Indian Creek* Salt Lake Climbers Alliance*
CO Action Committee for Eldorado* Colorado Springs Climbers Alliance* Flatirons Climbing Council* Northern Colorado Climbers Coalition*	IN Red River Gorge Climbers Coalition* Southeastern Climbers Coalition*	OH Ohio Climbers Association*	VA Friends of Great Falls Coalition* VT CRAG-VT*
MO Climbers Alliance of Mid-Missouri* Kansas City Climbing Club*	MA Appalachian Mountain Club Boston Chapter* Western Massachusetts Climbers Coalition*	OK Chandler Park Climbers Coalition* Wichita Mountains Climbers Coalition*	WA Washington Climbers Coalition*
MT Southwest Montana Climbers Coalition	MN Minnesota Climbers Association*	OR AAC - Oregon Section, Access Committee* Mazamas Smith Rock Group*	WI Wisconsin Outdoor Access*
		PA Lancaster Climbing Club - Access Project* Pennsylvania Alliance of Climbers*	WV Coopers Rock Regional Climbing Coalition* New River Alliance of Climbers* Southeastern Climbers Coalition*



The Access Fund  
PO Box 17010  
Boulder, CO  
80308

PLEASE SUPPORT YOUR CLIMBING FUTURE  
& KEEP YOUR MEMBERSHIP ACTIVE  
TO RENEW, CALL 1-888-8MEMBER  
OR VISIT [ACCESSFUND.ORG/SUPPORT](http://ACCESSFUND.ORG/SUPPORT)

NON-PROFIT  
ORG  
U.S. POSTAGE  
**PAID**  
DENVER, CO  
PERMIT NO.  
5377

### Vertical Times February 2006 / Vol. 68

The Access Fund is a national non-profit organization dedicated to keeping climbing areas open and conserving the climbing environment. Vertical Times is the membership newsletter of the Access Fund published six times a year in February, April, June, August, October, and December. Printed with 100% soy based inks on 10% recycled fiber paper.

Front Cover Photo: © 2005 Andrew Querner | [andrewquerner.com](http://andrewquerner.com)